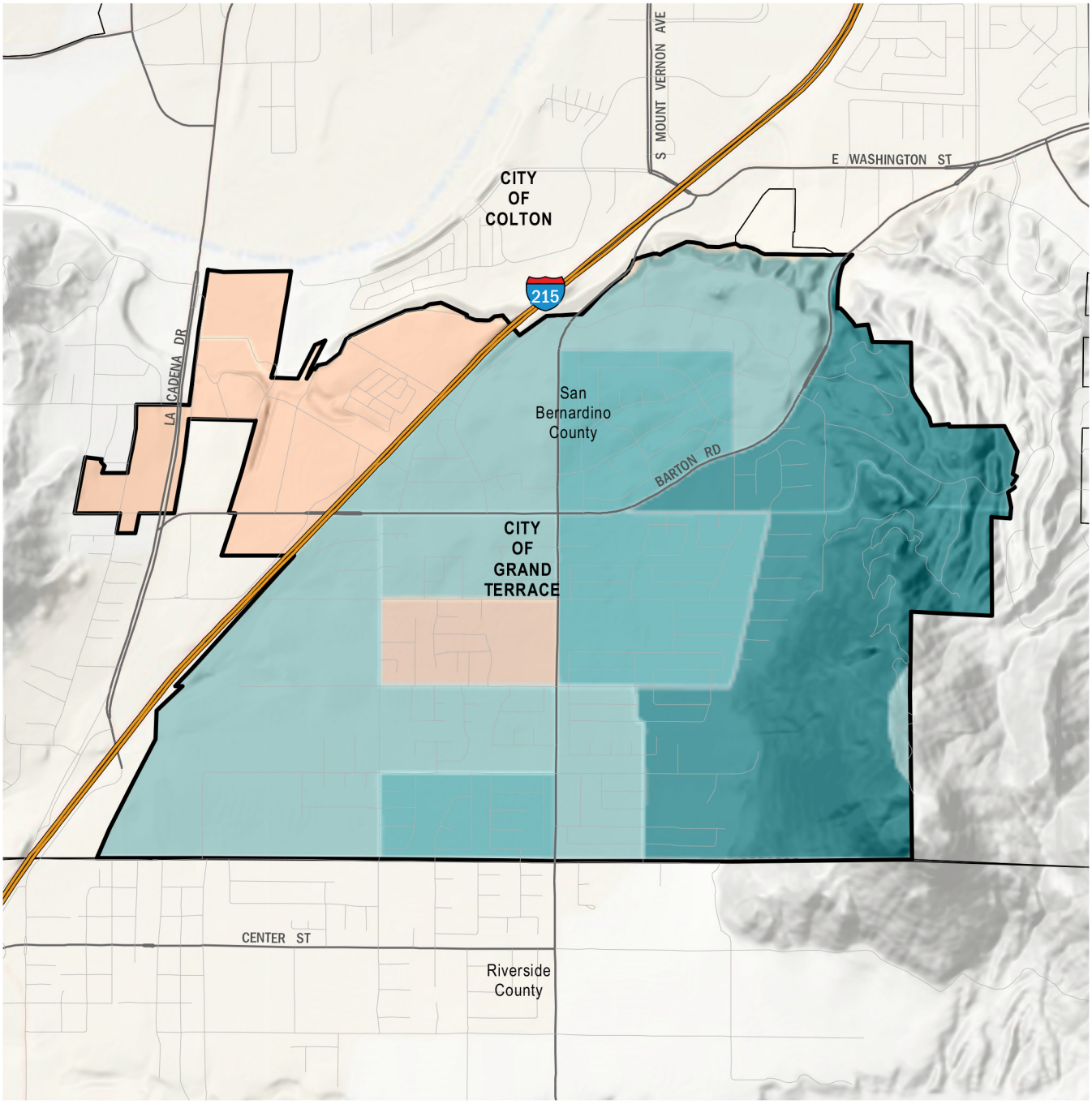

0 0.35 0.7 Miles

City of Grand Terrace

N

EXPLANATION

Block Groups *2012 Median Household Income (Esri/CENSUS)*

- More than $82,000
- $68,001 to $82,000
- $53,001 to $68,000
- $39,001 to $53,000 (US median: $50,157)
- $24,001 to $39,000
- $24,000 or less
- No households

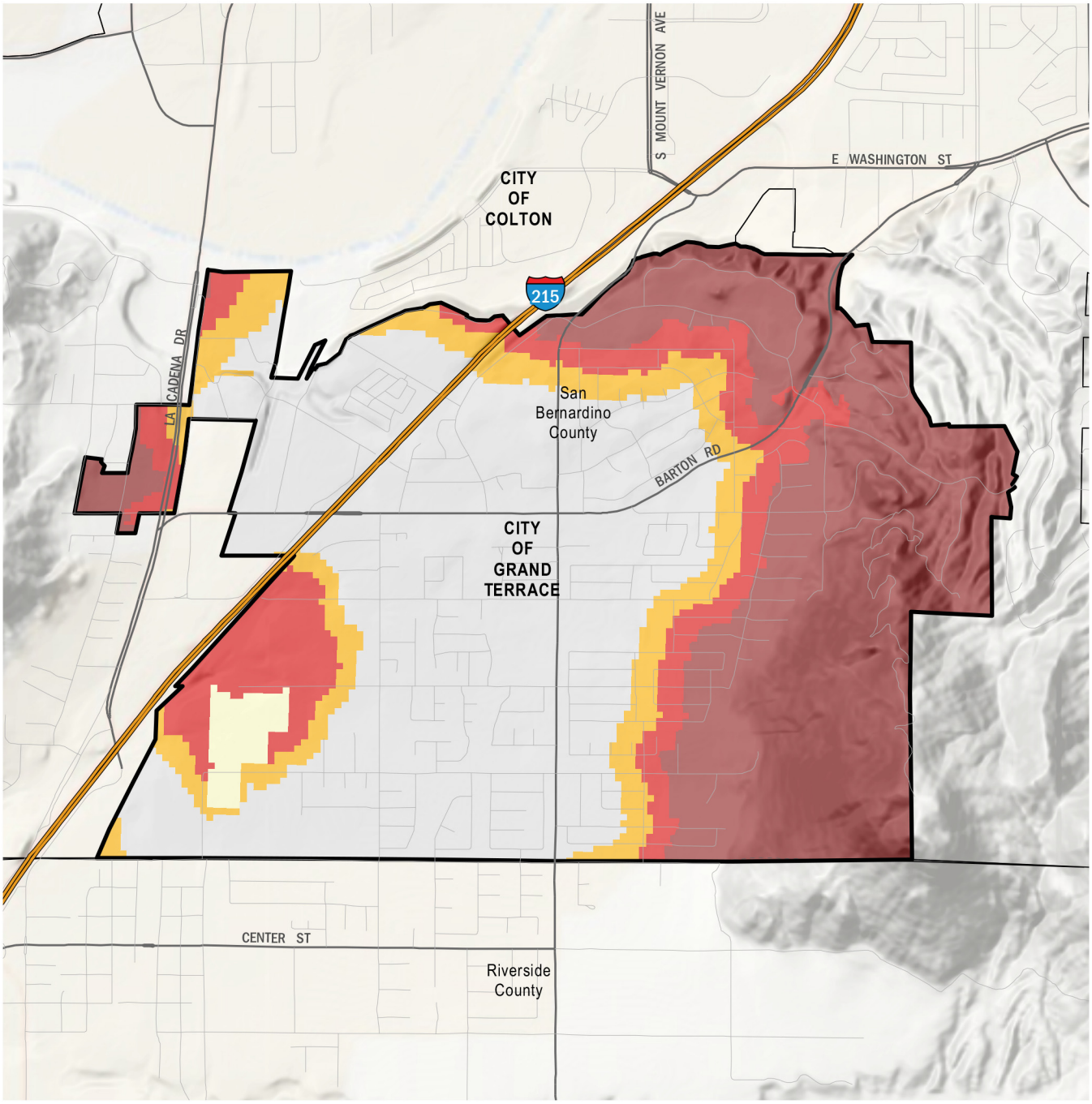

0 0.35 0.7 Miles

N

EXPLANATION

City of Grand Terrace

LRA Fire Hazard Severity Zone

Very High

High

Moderate

Non-Wildland/Non-Urban

Urban, Unzoned

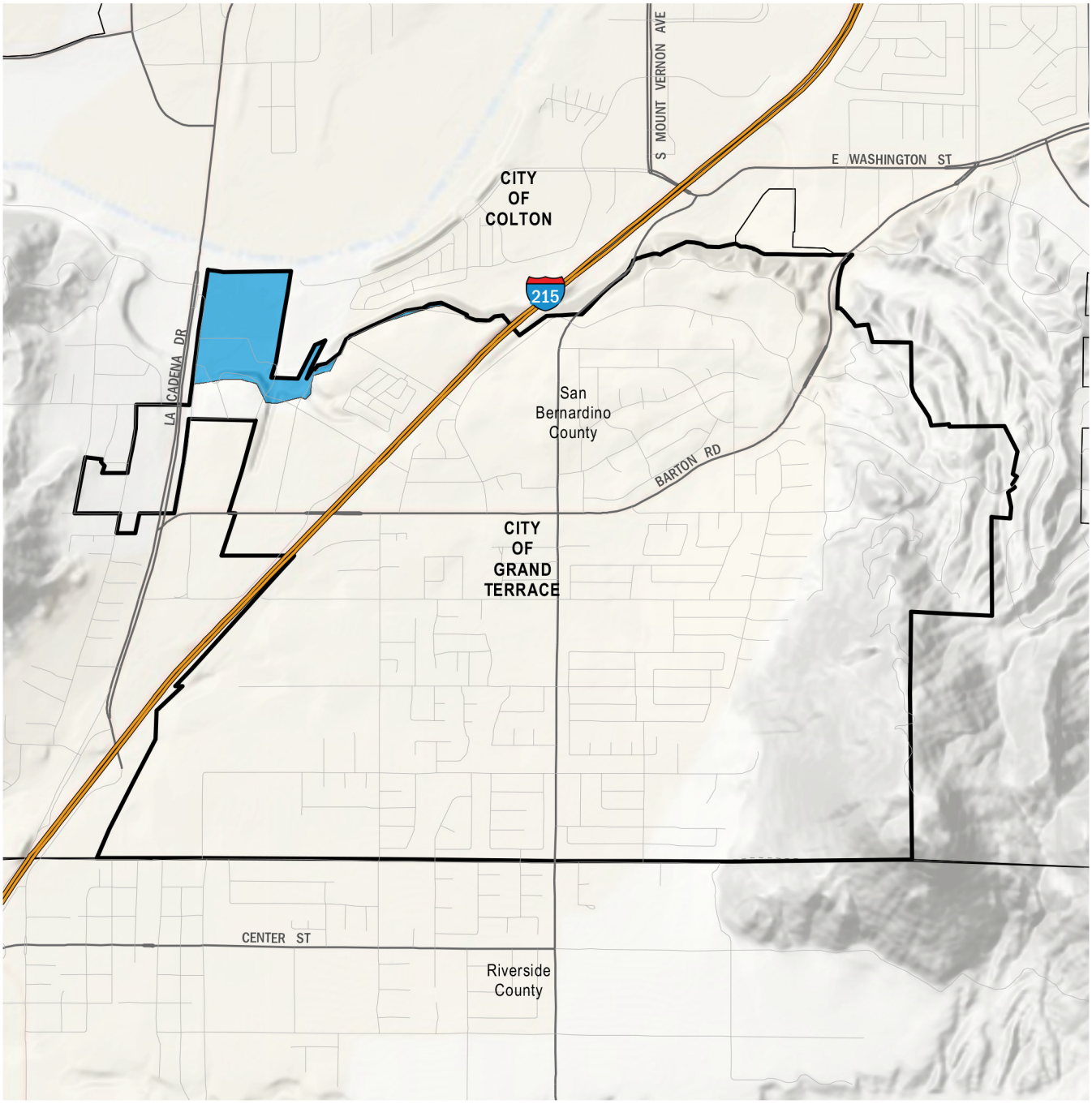

0 0.35 0.7 Miles

EXPLANATION

City of Grand Terrace

Dam Inundation Area (Cal OES)

N

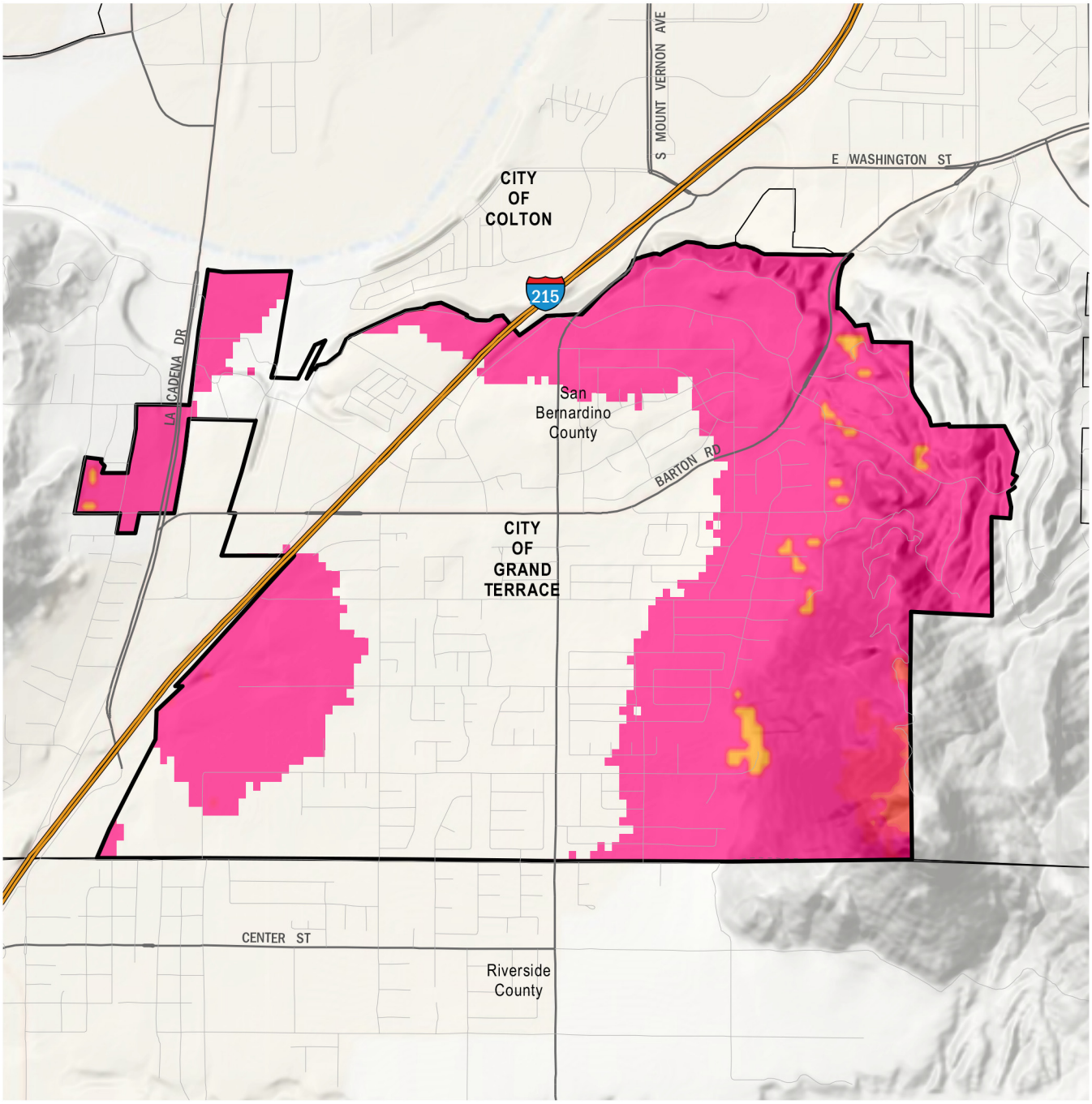

0 0.35 0.7 Miles

N

EXPLANATION

City of Grand Terrace

USGS FIRE REGIME

- 11-15 Years
- 16-20 Years
- 21-25 Years
- 26-30 Years
- 31-35 Years
- 36-40 Years
- 41-45 Years
- 46-50 Years
- 51-60 Years
- 61-70 Years
- 71-80 Years
- 81-90 Years
- 91-100 Years
- 101-125 Years
- 126-150 Years
- Urban/Indeterminant Regime

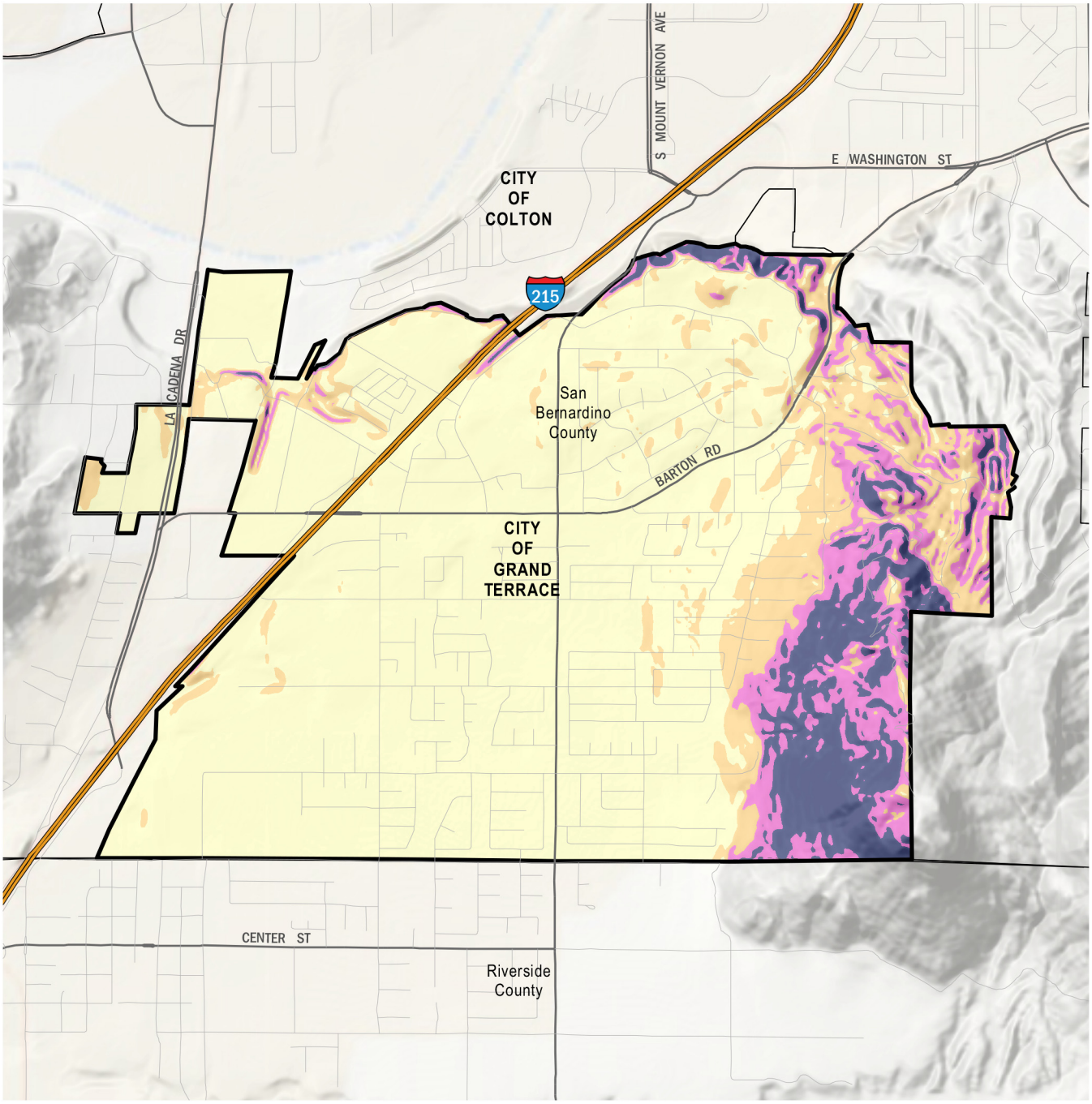

0 0.35 0.7 Miles

N

EXPLANATION

City of Grand Terrace

Slope (%)

<5%

5-15%

15-25%

>25%

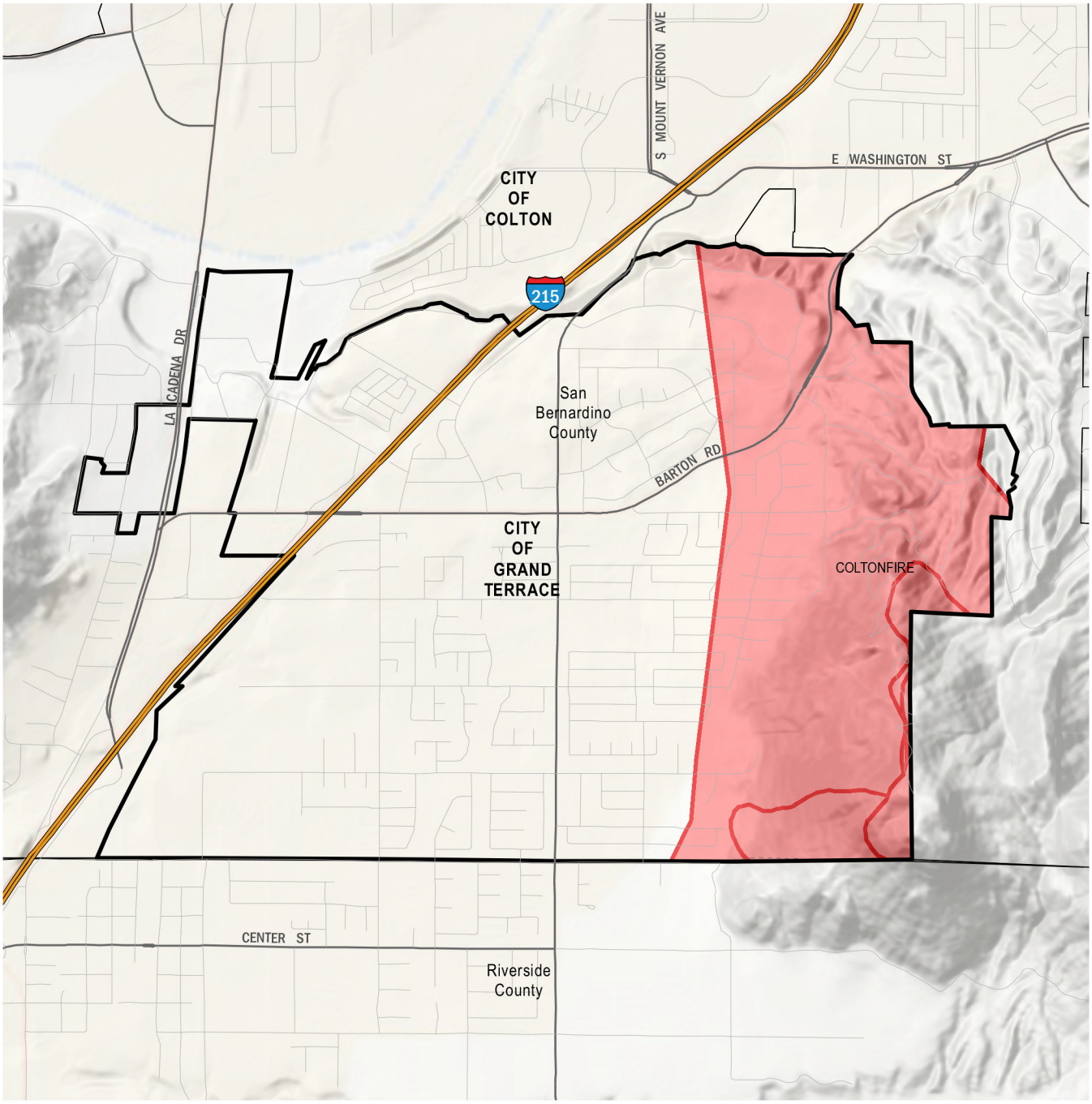

0 0.35 0.7 Miles

N

EXPLANATION

City of Grand Terrace

Fire Perimeter (CAL FIRE | NIFC)

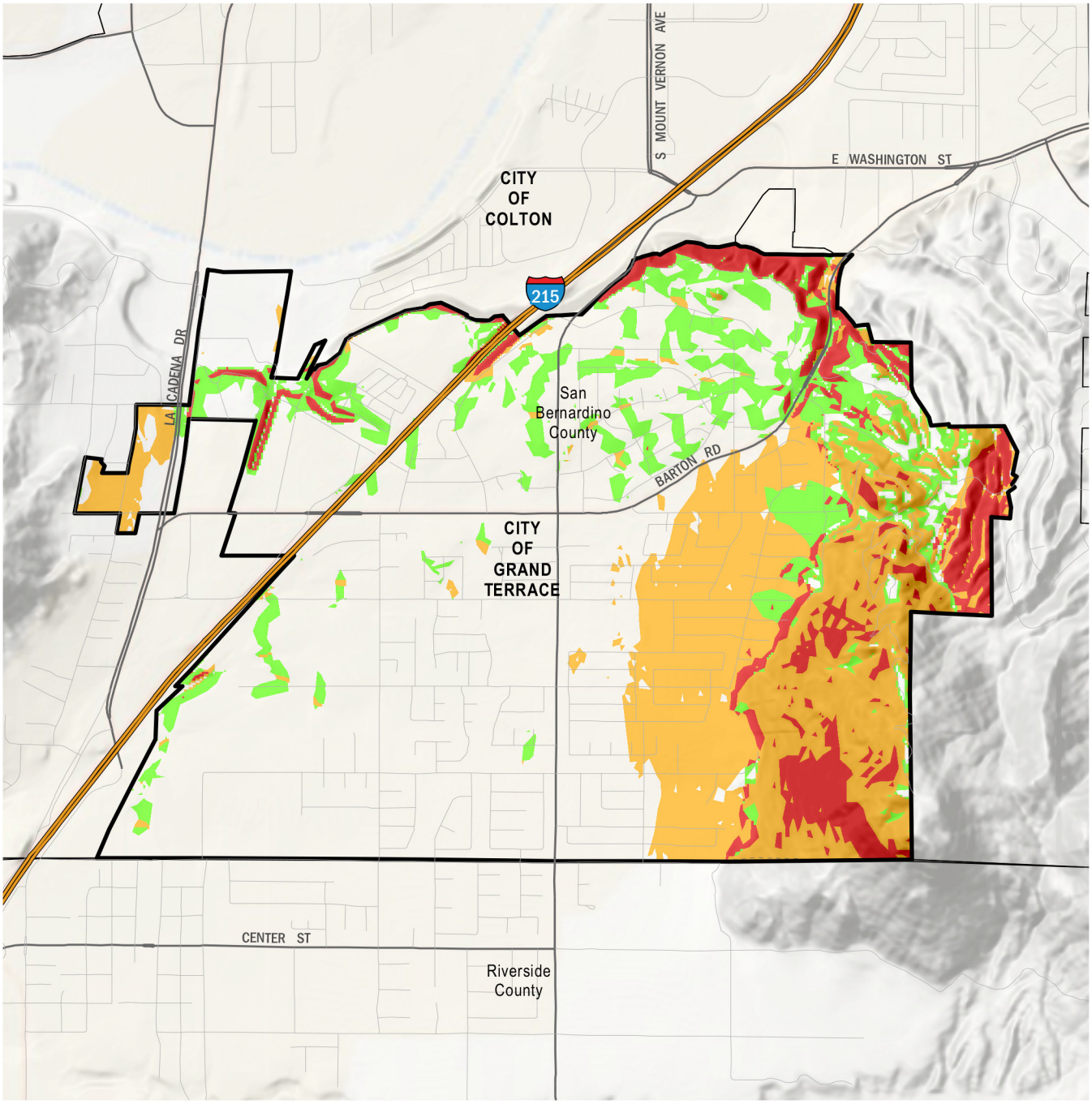

0 0.35 0.7 Miles

N

EXPLANATION

City of Grand Terrace

Landslide Susceptibility (CGS)

Low

Medium

High

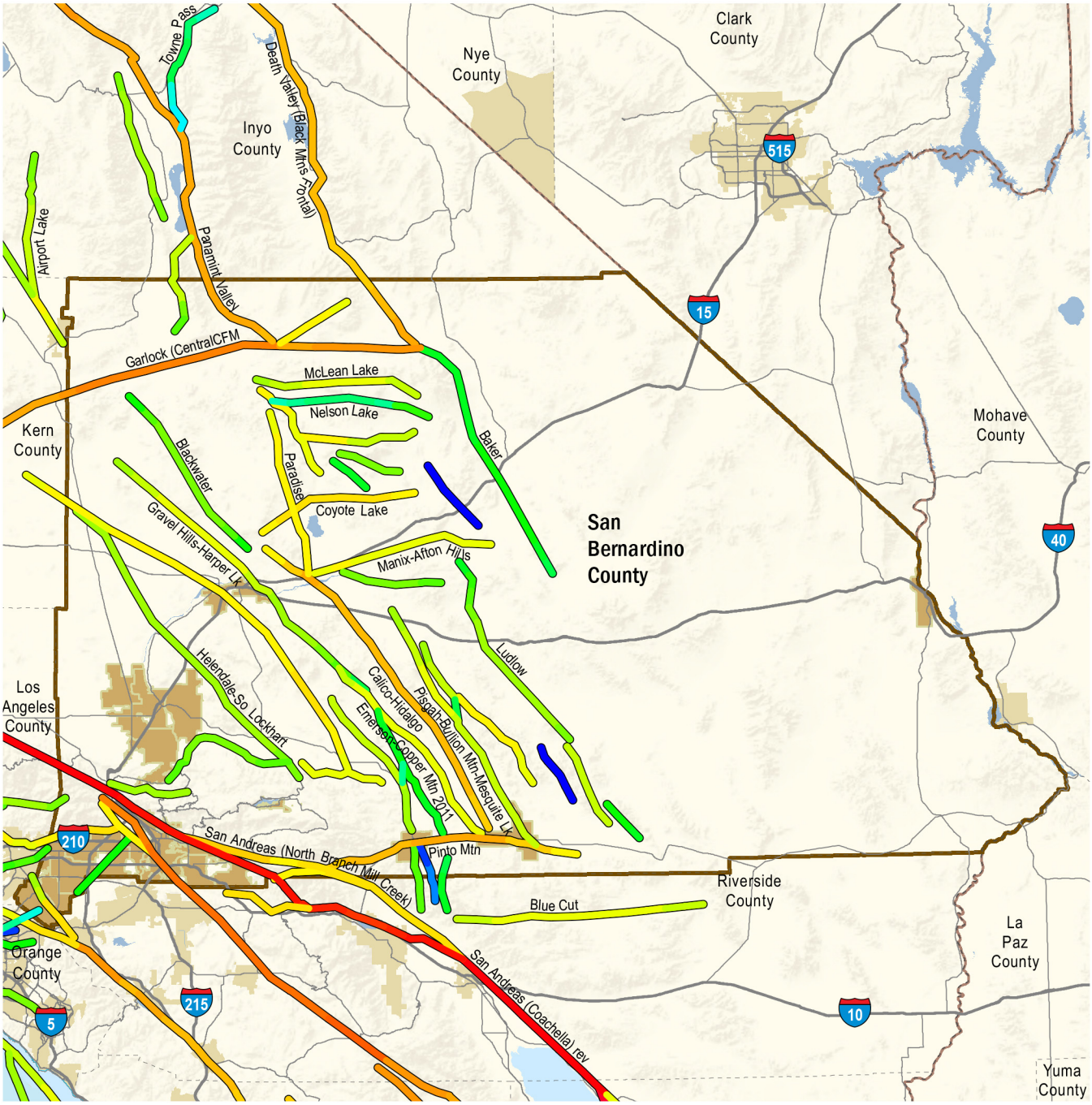

0 25 50 Miles

N

UCERF3 Fault Probabilities

NOTE: Fault Locations are uncertain by up to several km

www.wgcep.org/UCERF

30 Year M≥6.7 Probability

0.01% 0.1% 1% 10% 100%

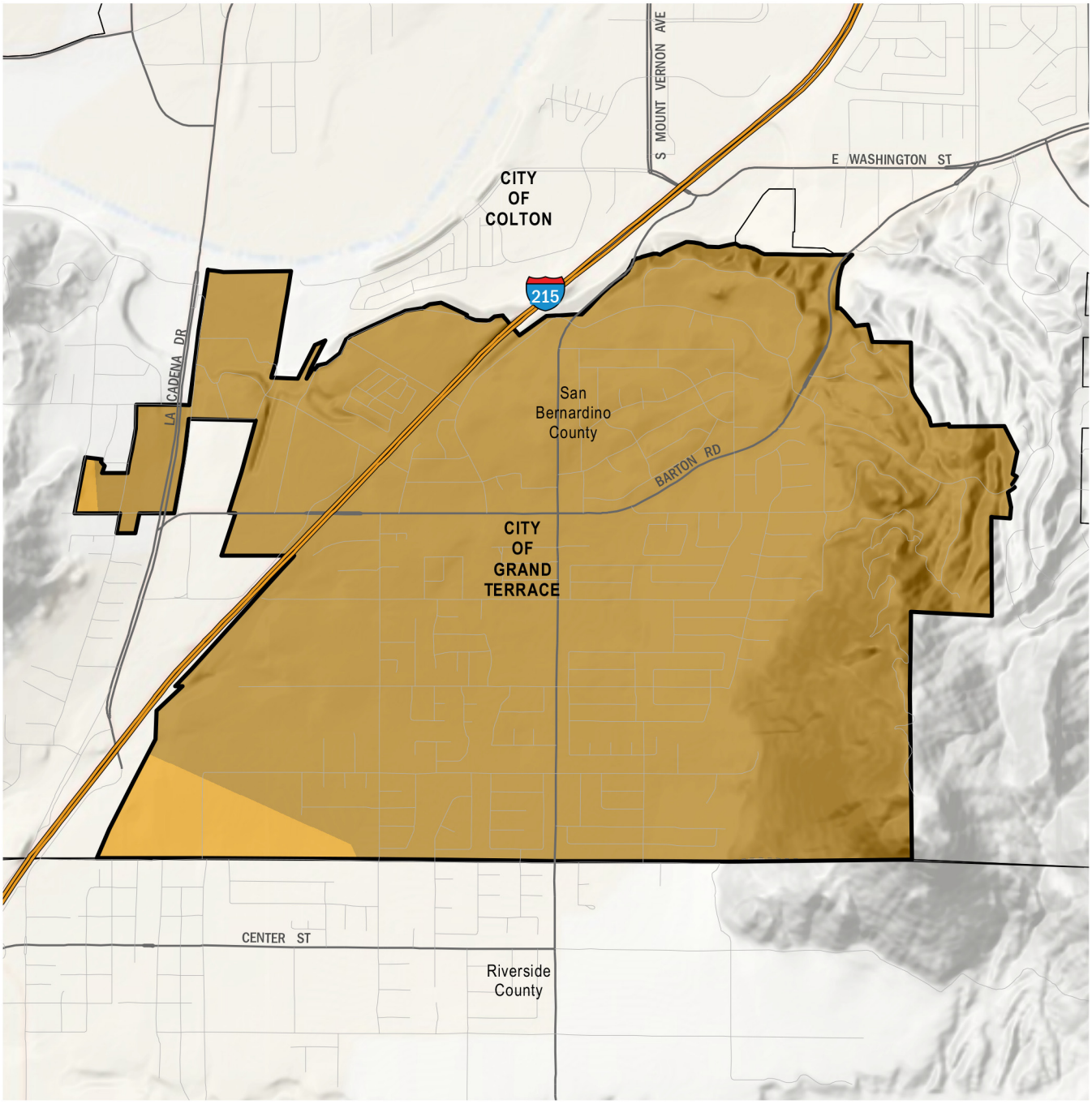

0 0.35 0.7 Miles

N

EXPLANATION

City of Grand Terrace

Shakeout Full Scenario [MMI]

VIII (Severe)

IX (Violent)

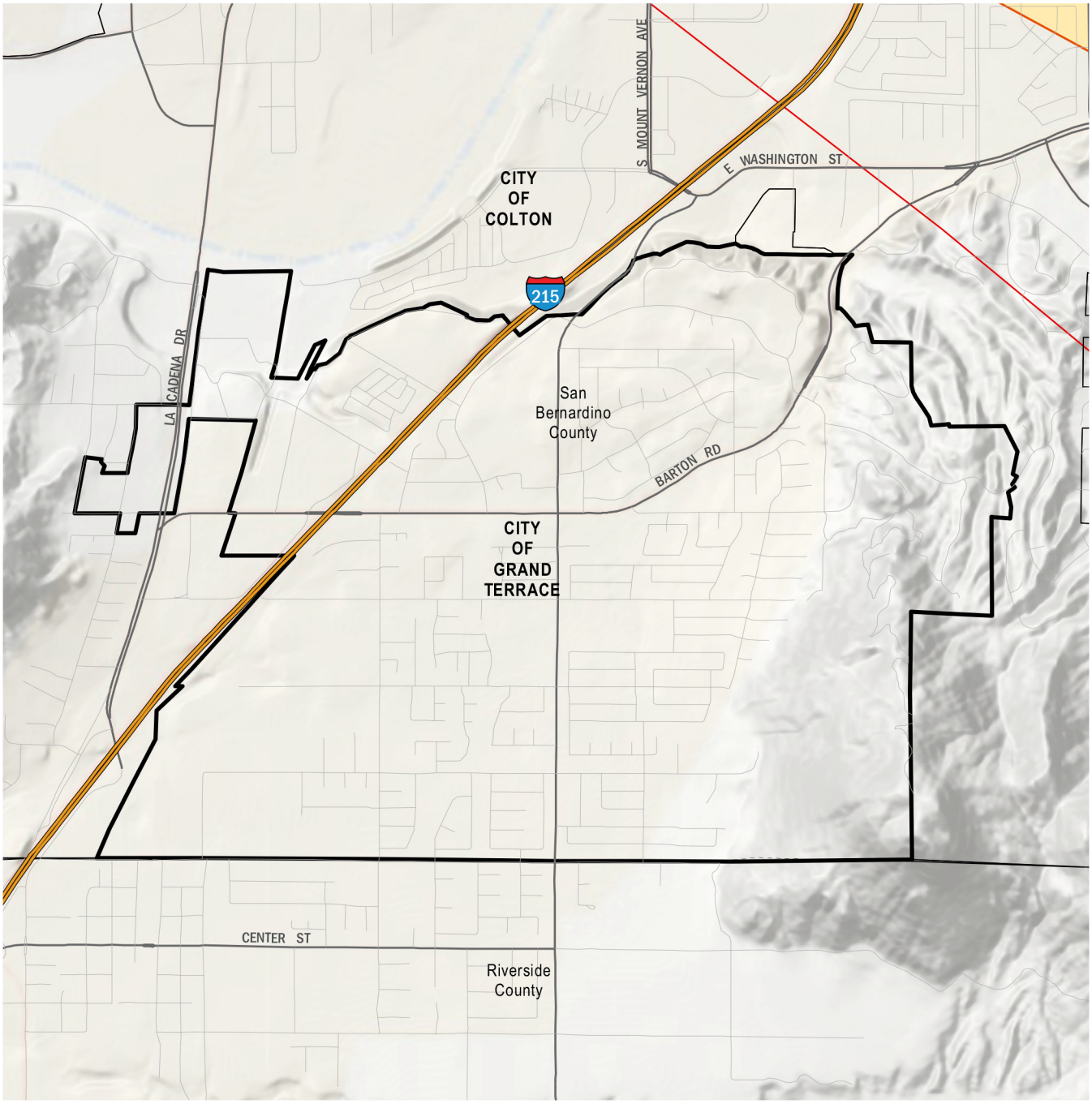

0 0.35 0.7 Miles

EXPLANATION

N

City of Grand Terrace

USGS Quaternary Faults

Earthquake Fault Zone of Required Investigation (CGS)